

CITY OF PORTAGE

115 West Pleasant Street
Portage, Wisconsin 53901
Telephone: (608) 742-2176 • Fax: (608) 742-8623



"Where the North Begins"

July 2, 2020

Dear Property Owner/ Business Owner/Resident:

This letter is to inform you that the City of Portage will be moving into the next phase of construction on USH 51. This next phase is utility construction from Brady St. to Dewitt St. on E. Wisconsin and from E. Wisconsin to Cook St. on Dewitt St. **The detour is scheduled to begin Monday, July 6.** Printed on the back of this is the detour route and the detour is expected to last 6 weeks. The detour will be Wauona Trail to Thompson/Adams St. to Cook St.

City staff will place signs that read: **Businesses are open during construction please use an alternate route.** These signs will be placed at E. Wisconsin and Wauona, W. Wisconsin and Cook, and DeWitt and Cook. If you wish to place your own sign please contact my office and we can arrange that. We will provide access to all businesses during this project some of the access will be severely limited if crews are working directly in front of your place of business.

The sections Thompson and Ontario that are under construction and the section of E. Wisconsin between Wauona and Brady is scheduled to be paved the week of July 13th and open to local traffic no later than July 18th. This schedule is highly weather dependent but the contractor and the city is committed to get these sections completed as soon as possible.

Staff appreciates your understanding and patience with our utility project.

If you have questions, concerns, or comments feel free to contact City Hall at 608-742-2176 ext. 325. You can also email me at aaron.jahncke@portagewi.gov

Sincerely,

Aaron J. Jahncke, P.E.
Director of Public Works/City Engineer

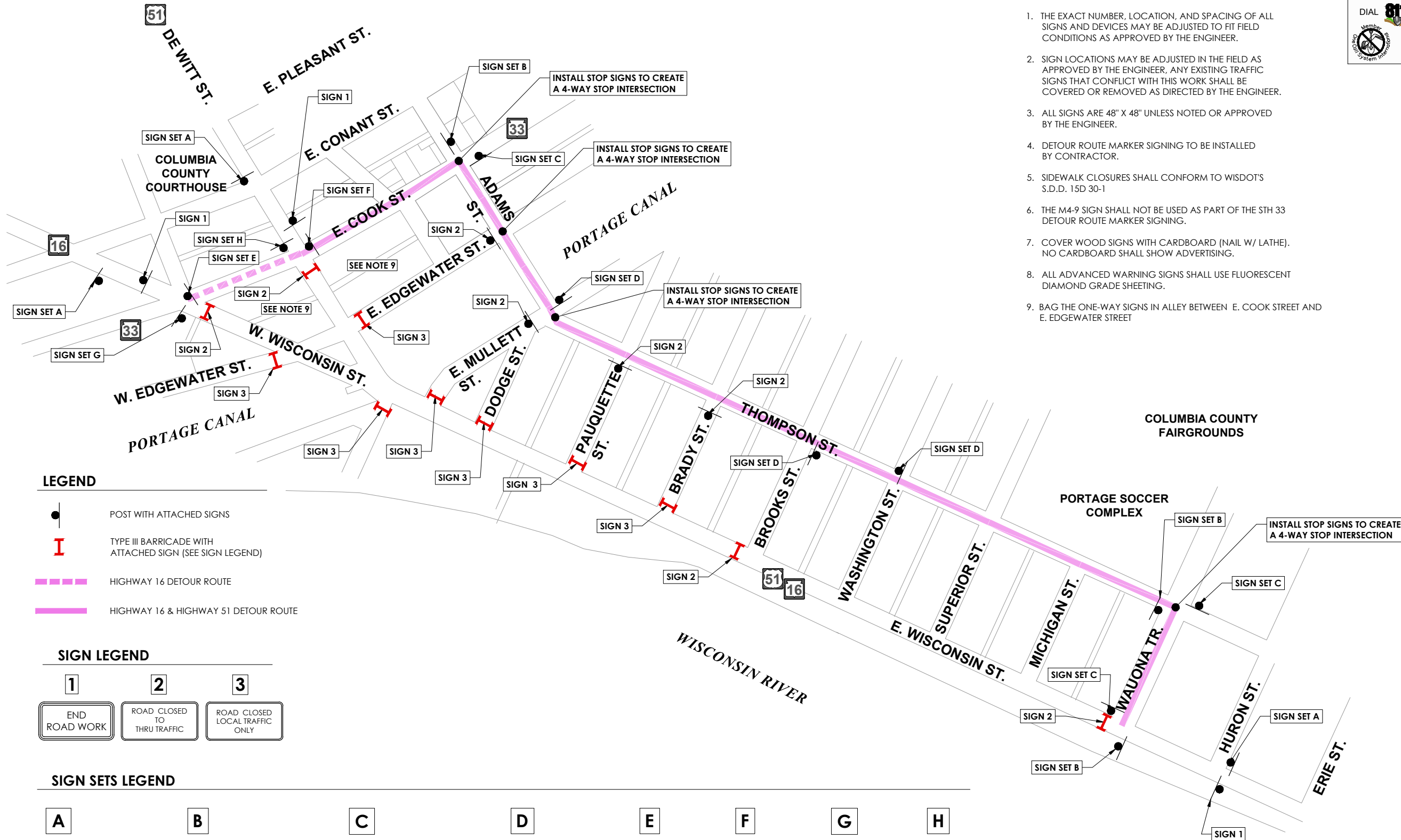


General Engineering Company
 P.O. Box 340 • 916 Silver Lake Dr. • Portage, WI 54901
 608-742-2169 (Office) • 608-742-2592 (Fax)
 www.generalengineering.net

OVERALL TRAFFIC CONTROL PLAN
STREET & UTILITY IMPROVEMENTS
WISCONSIN ST. / DEWITT ST. & THOMPSON ST.
 CITY OF PORTAGE
 COLUMBIA COUNTY, WI

TRAFFIC CONTROL GENERAL NOTES

1. THE EXACT NUMBER, LOCATION, AND SPACING OF ALL SIGNS AND DEVICES MAY BE ADJUSTED TO FIT FIELD CONDITIONS AS APPROVED BY THE ENGINEER.
2. SIGN LOCATIONS MAY BE ADJUSTED IN THE FIELD AS APPROVED BY THE ENGINEER, ANY EXISTING TRAFFIC SIGNS THAT CONFLICT WITH THIS WORK SHALL BE COVERED OR REMOVED AS DIRECTED BY THE ENGINEER.
3. ALL SIGNS ARE 48" X 48" UNLESS NOTED OR APPROVED BY THE ENGINEER.
4. DETOUR ROUTE MARKER SIGNING TO BE INSTALLED BY CONTRACTOR.
5. SIDEWALK CLOSURES SHALL CONFORM TO WISDOT'S S.D.D. 15D 30-1
6. THE M4-9 SIGN SHALL NOT BE USED AS PART OF THE STH 33 DETOUR ROUTE MARKER SIGNING.
7. COVER WOOD SIGNS WITH CARDBOARD (NAIL W/ LATHE). NO CARDBOARD SHALL SHOW ADVERTISING.
8. ALL ADVANCED WARNING SIGNS SHALL USE FLUORESCENT DIAMOND GRADE SHEETING.
9. BAG THE ONE-WAY SIGNS IN ALLEY BETWEEN E. COOK STREET AND E. EDGEWATER STREET



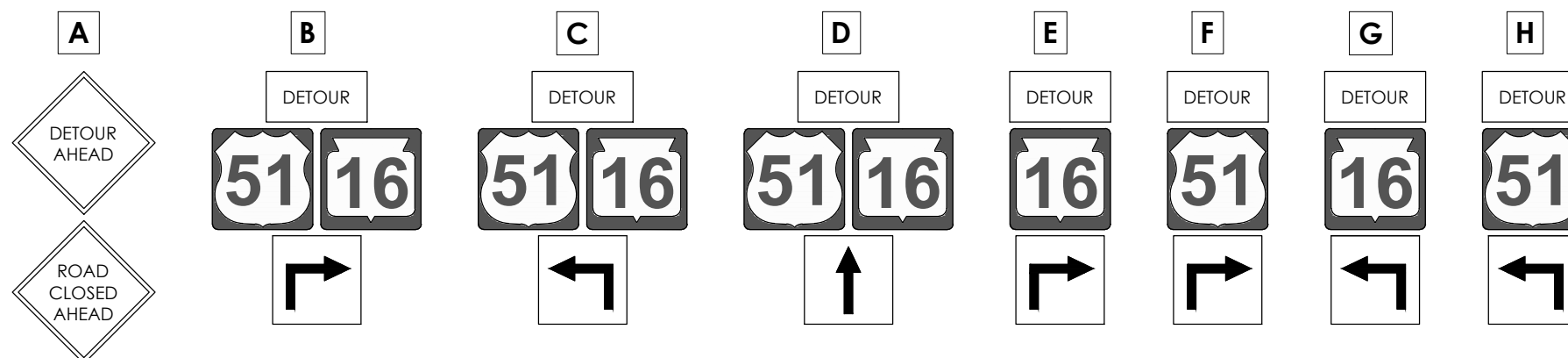
LEGEND

- POST WITH ATTACHED SIGNS
- I TYPE III BARRICADE WITH ATTACHED SIGN (SEE SIGN LEGEND)
- HIGHWAY 16 DETOUR ROUTE
- HIGHWAY 16 & HIGHWAY 51 DETOUR ROUTE

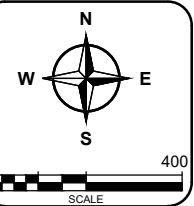
SIGN LEGEND



SIGN SETS LEGEND



REVISIONS	NO.	BY	DATE



DRAWN BY: SRR
 REVIEWED BY: KDA
 ISSUE DATE: JUNE 2020
 GEC FILE NO.: 2-0119-1B
 SHEET NO.